



Norwich Western Link

Environmental Statement

Chapter 4: Reasonable

Alternatives Considered

Appendix 4.4: Ancient and

Veteran Trees Avoidance

Alignment Optioneering

Report- Sub Appendix C –

Arboricultural Tree Survey

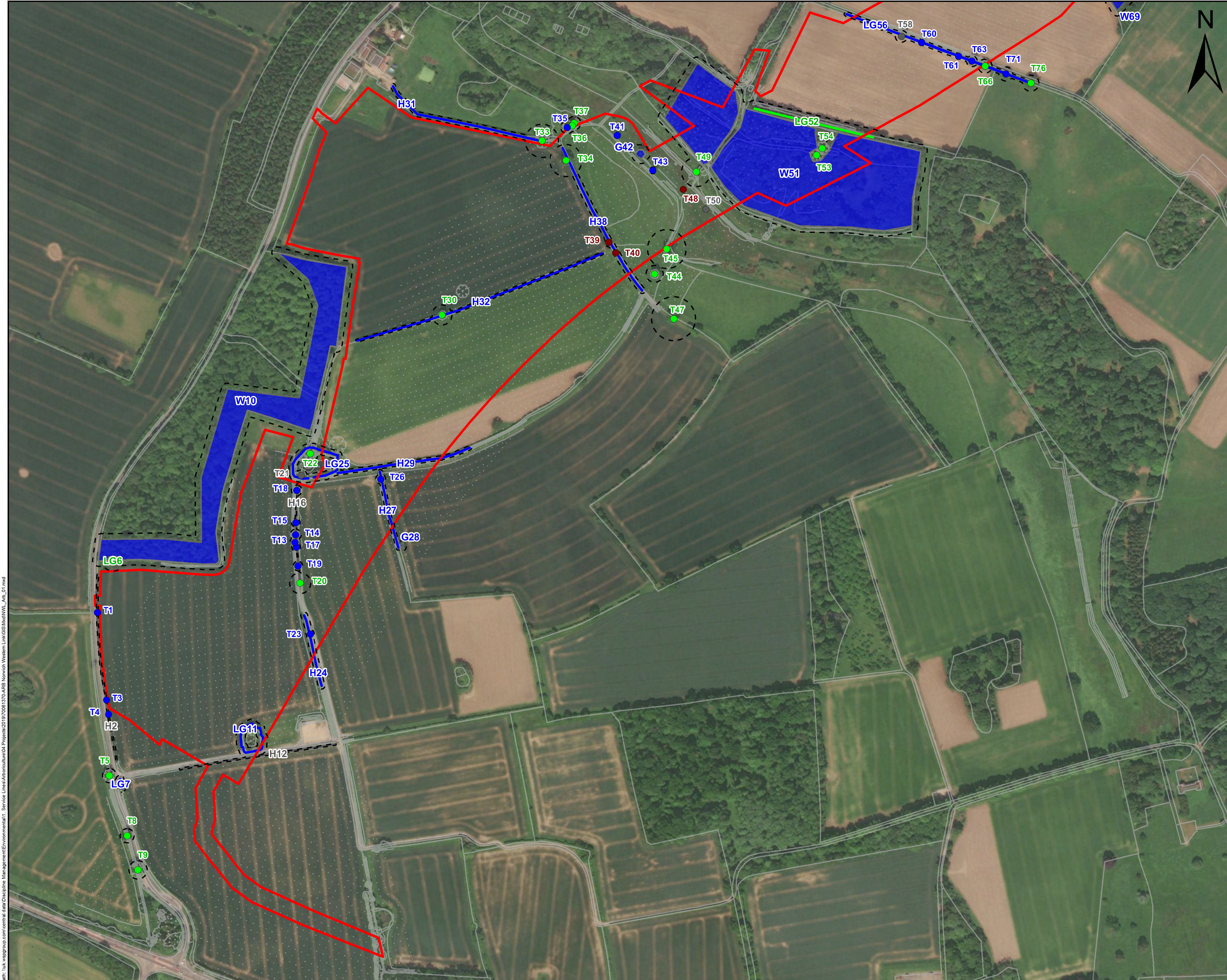
Report Extract Part 1 of 2

Author: Ferrovial Construction and Ramboll UK

Ltd Document Reference: 3.04.04c

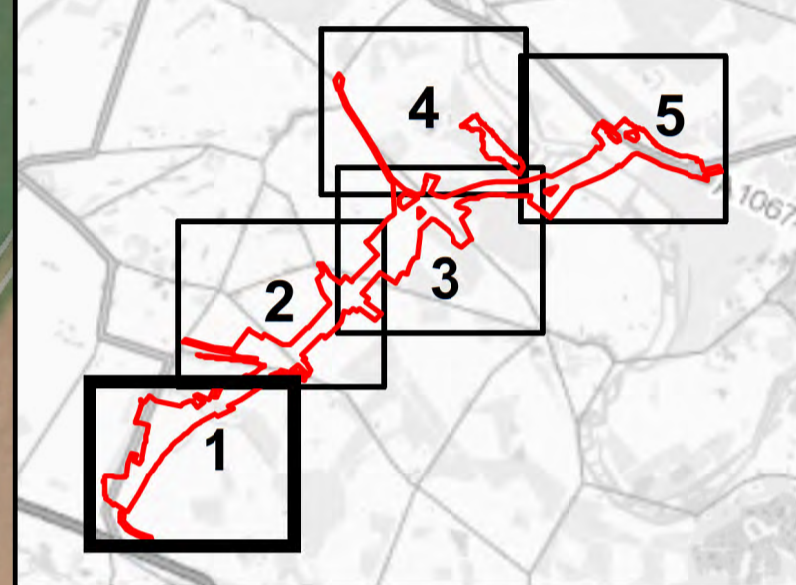
Version Number: 00

Date: March 2024



THIS DRAWING MAY BE USED ONLY FOR THE PURPOSE INTENDED AND ONLY WRITTEN DIMENSIONS SHALL BE USED

- Notes
- Red Line Boundary
 - Root Protection Area
- Tree Survey
- A category
 - B category
 - C category
 - U category



Copyright
 This map is reproduced from Ordnance Survey material with the permission of Ordnance Survey on behalf of the Controller of Her Majesty's Stationary Office.
 © Crown copyright
 Unauthorised reproduction infringes Crown copyright and may lead to prosecution or civil proceedings.
 Contains Ordnance Survey data
 © Crown copyright and database right 2020
 License Number 100023205

Revision Details	By	Date	Suffix
	Check		

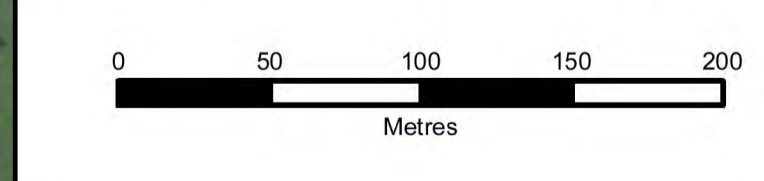
Drawing Status: **FINAL**

Job Title: **Norwich Western Link**

Drawing Title: **Tree Constraints Plan
Sheet 1 of 5**

Scale at A3: **1:5,000**

Drawn	CF	Originated	XX	Date	16/06/2020
Stage 1 check	PB	Stage 2 check	XX		



wsp
 Kings Orchard
 1 Queen Street
 Bristol, BS2 0HQ
 Tel: 0117 930 6200

Drawing Number	NCCT41793-04-B-06-08-0001	Rev	-
----------------	---------------------------	-----	---

Path: \\uk.wspgroup.com\central_data\Discipline_Management\Environmental\1 - Service Lines\Agriculture\04 Projects\2019\70061370-ARB Norwich Western Link\GIS\Drawings\NW_Arb_01.mxd